

CAMPUS BUILDING LEGEND:

- |  |   |  |
|--|---|--|
| 1. ADMIN - Administration                      | 10. CONF - Conference Center                  | 29. HFEC - Health and Human Performance Center     |
| 2. BART - John C. Bartlett, Jr. Hall           | 11. GRUN - Grunin Center A & B                | 30. SNC - Security                                 |
| 3. LIBR - Library                              | 12. FAA - Performing Arts Academy             | 40. KIDS - Ocean Inc Kids Child Development Center |
| 4. CLCT - Continuous Learning Center           | 13. PLAN - Robert J Novins Planetarium        | 41. Field House                                    |
| 5. INST - Instructional Building               | 21. CHP - Combined Heating and Power Plant    | 65. MB - Maintenance Building                      |
| 6. TVSS - TV Studio                            | 22. ICCT - Instructional Computer Center      | 66. FMB - Facilities Management Building           |
| 7. RUSS - W. Kable Russell Building            | 23. OITE - Information Technology             | 67. ADSP - Administration Support Building         |
| 8. LARS - Jon and Judith Larson Student Center | 25. TECH - Technology Building                | 101. GATE - Gateway Building                       |
| 9. SEB - Student Enrollment Building           | 27. HIER - William T. Hering Science Building | 102. HOVN - H. Hovnanian Health Sciences Building  |

**JASON A. WORTH, P.E.**  
CONSULTING ENGINEER

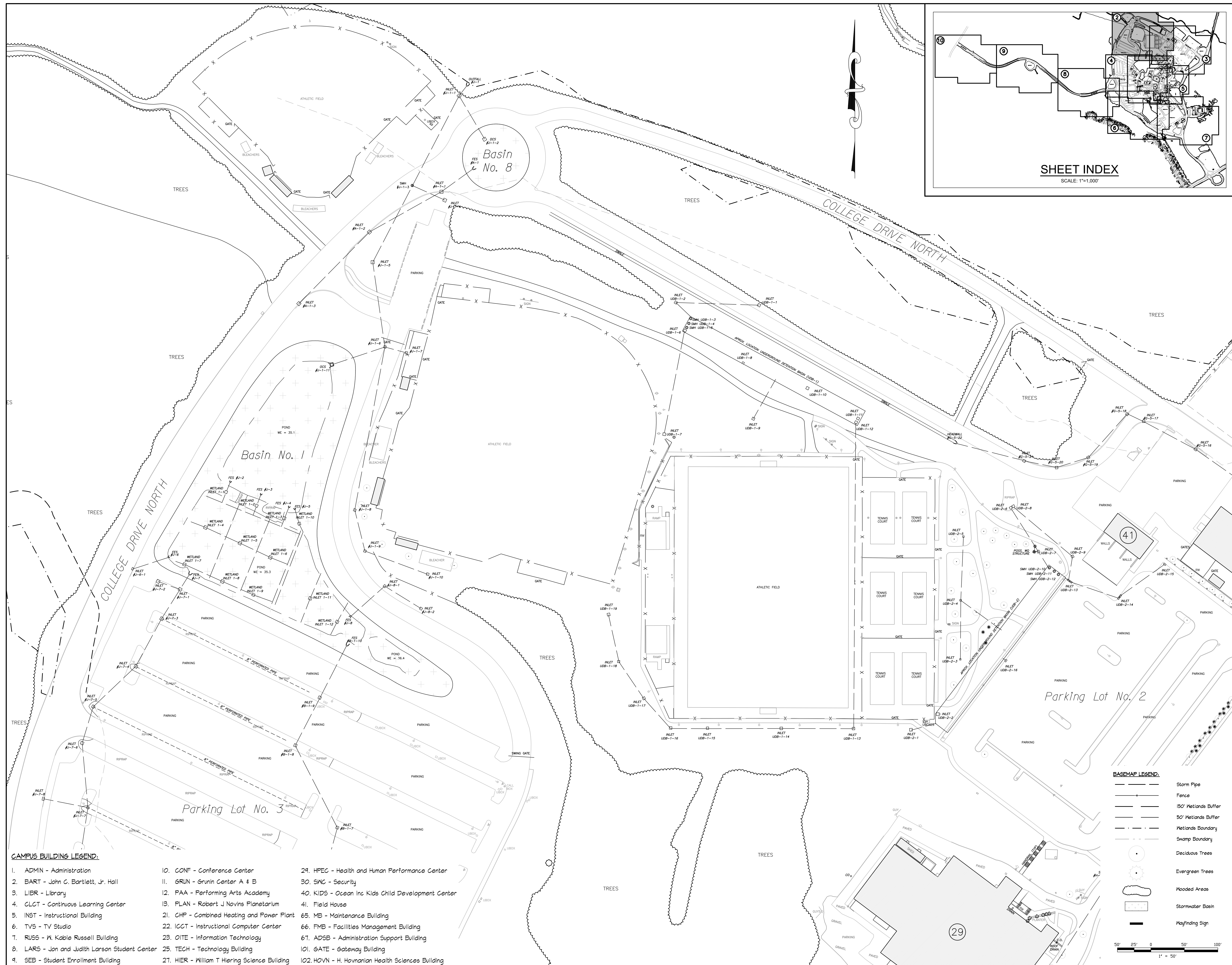
6-10-2022  
 LICENSED PROFESSIONAL ENGINEER  
 STATE OF NJ LICENSE No. GE49287

OCEAN COUNTY COLLEGE  
OCEAN COUNTY COLLEGE  
STORMWATER MANAGEMENT PLANS  
TOWNSHIP OF TOMS RIVER, OCEAN COUNTY, NEW JERSEY



OFFICES LOCATED IN: CALIFORNIA, INDIANA, KENTUCKY, MASSACHUSETTS, MICHIGAN, NEW JERSEY, OHIO AND PENNSYLVANIA	
DESIGNED BY	SPM
CHECKED BY	JAW
DRAWN BY	SPM
DATE	6-10-2002
SCALE	AS NOTED
PROJ. NO.	00CC-00054



[illegible]

**JASON A. WORTH, P.E.**  
CONSULTING ENGINEER

OCEAN COUNTY COLLEGE  
OCEAN COUNTY COLLEGE  
STORMWATER MANAGEMENT PLANS  
TOWNSHIP OF TOMS RIVER, OCEAN COUNTY, NEW JERSEY  
STORMWATER MANAGEMENT PLAN - 2

DESIGNED BY	SPM	DRAWING	<b>SWM-2</b>
CHECKED BY	JAW	SHEET	
DRAWN BY	SPM	<b>2</b>	
DATE	6-10-2022		
SCALE	AS NOTED		
PROJ. NO.	0CCO-00054		
		OF	<b>10</b>

PROJECT INFORMATION:  
FILE PATH: C:\Projects\OCCO\00054\Plans\  
FILE NAME: OCCO-00054\_SWM.dwg  
LAST SAVED DATE AND TIME: 29 Jun 2022, 9:59AM  
LAST SAVE BY: SMading



PROJECT INFORMATION:  
FILE PATH: C:\Projects\OCCC\00064\Plans\0  
FILE NAME: 00064-00064-SWM.dwg  
DATE: 6-10-2022 9:55AM  
LAST SAVE BY: Shading

DISCLAIMER: ALL RIGHTS RESERVED. THE COPYING OR REUSE  
OF THIS DOCUMENT OR PORTIONS THEREOF FOR OTHER THAN THE ORIGINAL PROJECT  
OR THE PURPOSE ORIGINALLY INTENDED, WITHOUT THE WRITTEN PERMISSION OF T&M  
ASSOCIATES IS PROHIBITED.

#### CAMPUS BUILDING LEGEND:

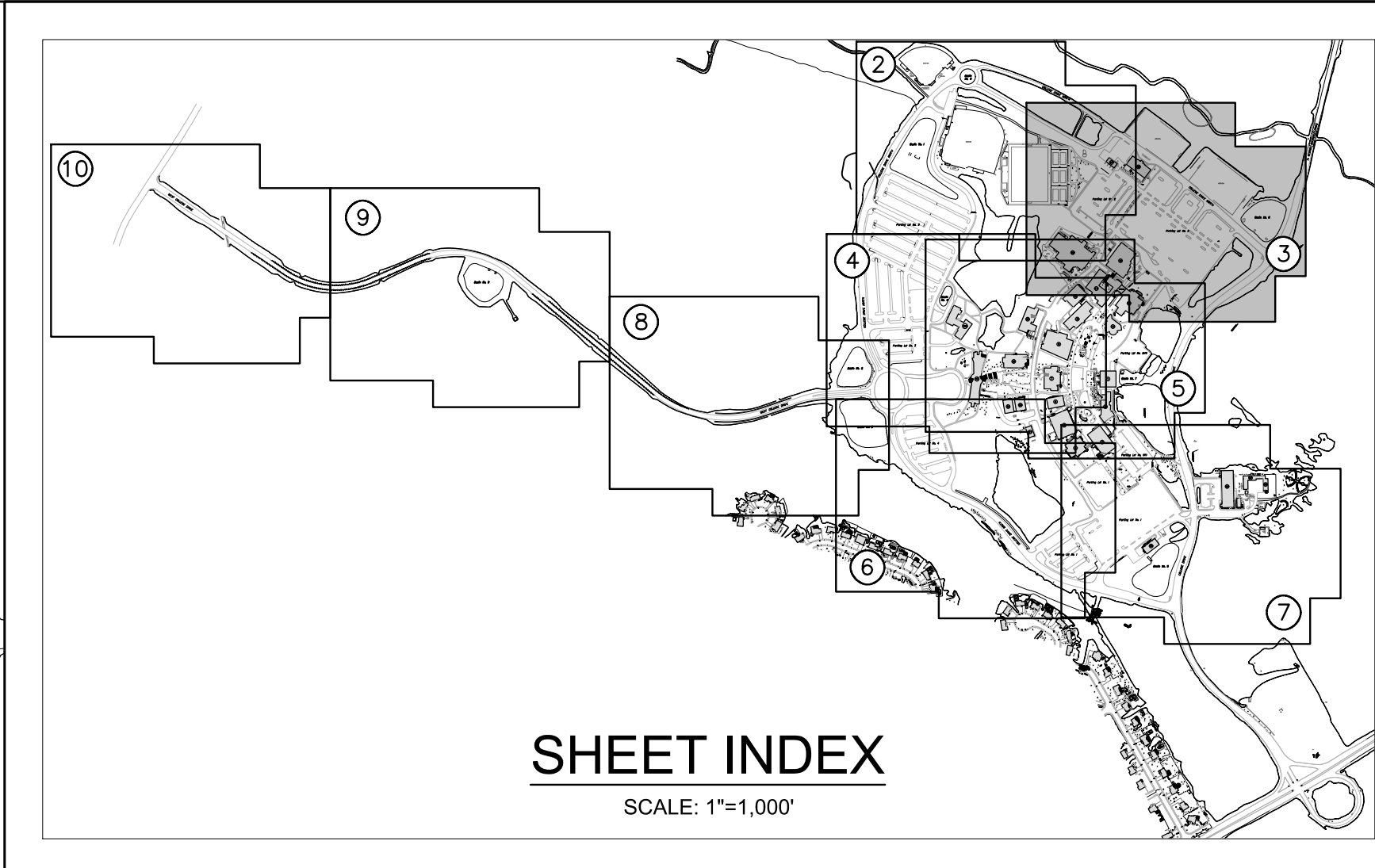
- |  |   |  |
|--|---|--|
| 1. ADMIN - Administration                      | 10. CONF - Conference Center                  | 29. HPEG - Health and Human Performance Center     |
| 2. BART - John C. Bartlett, Jr. Hall           | 11. GRUN - Grunin Center A & B                | 30. SNC - Security                                 |
| 3. LIBR - Library                              | 12. PAA - Performing Arts Academy             | 40. KIDS - Ocean Inc Kids Child Development Center |
| 4. CLCT - Continuous Learning Center           | 13. PLAN - Robert J Novins Planetarium        | 41. Field House                                    |
| 5. INST - Instructional Building               | 21. CHP - Combined Heating and Power Plant    | 65. MB - Maintenance Building                      |
| 6. TVS - TV Studio                             | 22. ICCT - Instructional Computer Center      | 66. FMB - Facilities Management Building           |
| 7. RUSS - W. Kable Russell Building            | 23. OITE - Information Technology             | 67. ADSB - Administration Support Building         |
| 8. LARS - Jon and Judith Larson Student Center | 25. TECH - Technology Building                | 101. GATE - Gateway Building                       |
| 9. SEB - Student Enrollment Building           | 27. HIER - William T. Hering Science Building | 102. HOVN - H. Hovnanian Health Sciences Building  |



#### BASEMAP LEGEND:

- |  |                      |
|--|----------------------|
|  | Storm Pipe           |
|  | Fence                |
|  | 150' Wetlands Buffer |
|  | 50' Wetlands Buffer  |
|  | Wetlands Boundary    |
|  | Swamp Boundary       |
|  | Deciduous Trees      |
|  | Evergreen Trees      |
|  | Wooded Areas         |
|  | Stormwater Basin     |
|  | Wayfinding Sign      |

50' 25' 0 50' 100'  
1" = 50'



JASON A. WORTH, P.E.  
CONSULTING ENGINEER

6-10-2022  
LICENSED PROFESSIONAL ENGINEER  
STATE OF NJ LICENSE No. GE49287

OCEAN COUNTY COLLEGE  
OCEAN COUNTY COLLEGE  
STORMWATER MANAGEMENT PLANS  
TOWNSHIP OF TOMS RIVER, OCEAN COUNTY, NEW JERSEY

STORMWATER MANAGEMENT PLAN - 3



1144 HOOPER AVENUE, SUITE 202  
TOMS RIVER, NJ 08753  
TEL 732-473-3400  
FAX 732-473-3408

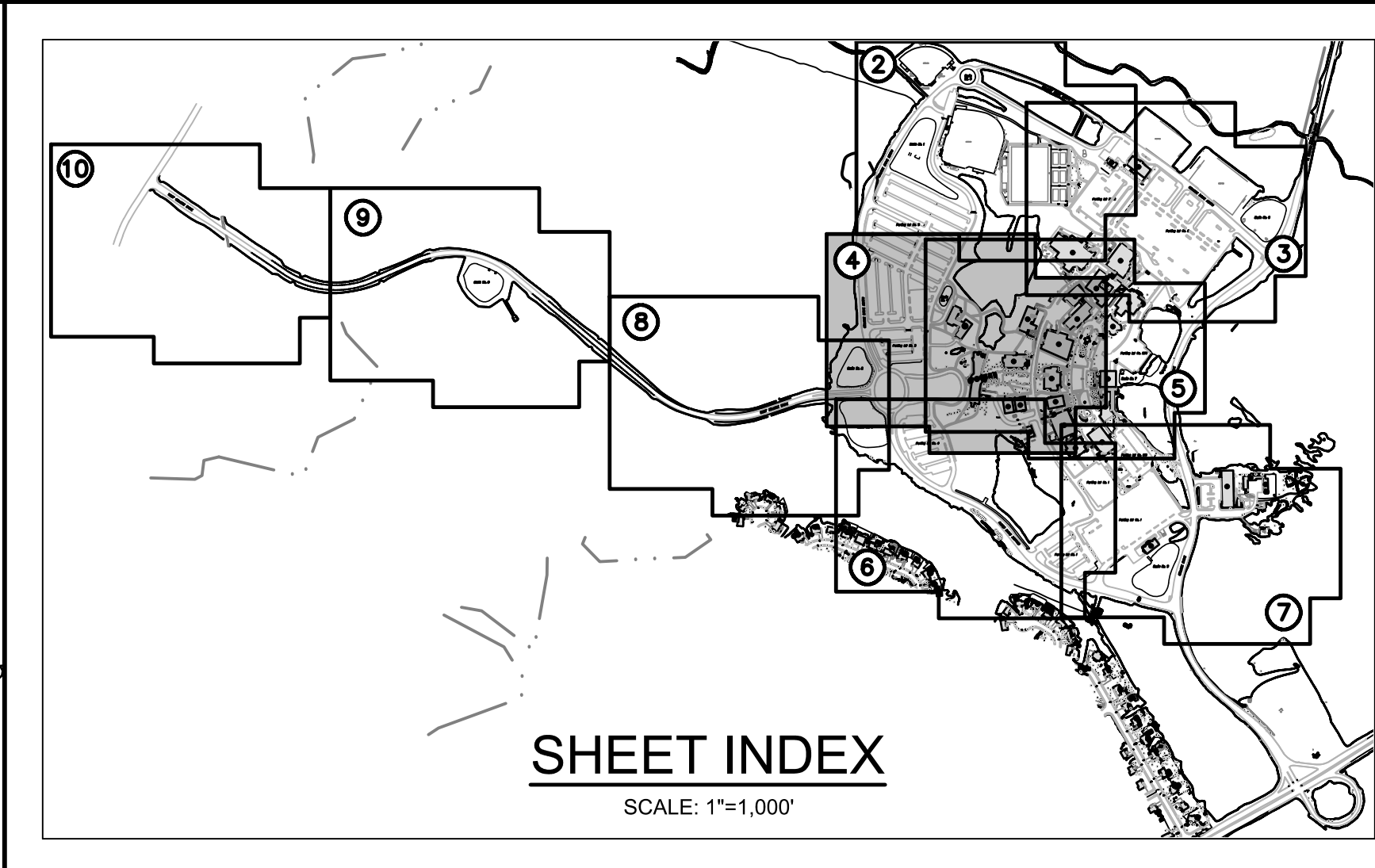
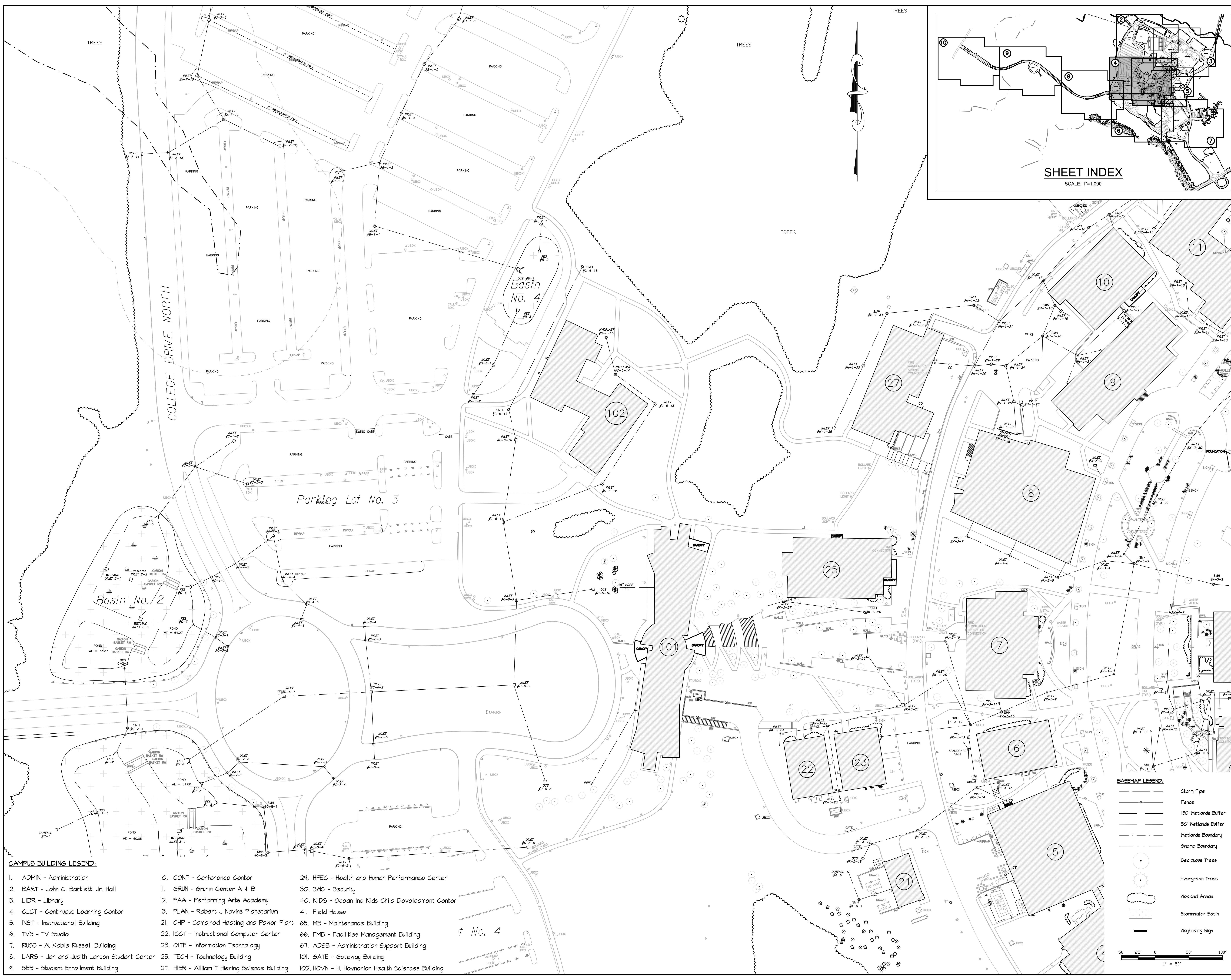
OFFICES LOCATED IN:  
CALIFORNIA, INDIANA, KENTUCKY,  
MASSACHUSETTS, MICHIGAN, NEW JERSEY,  
OHIO AND PENNSYLVANIA

DESIGNED BY	SPM	DRAWING	<b>SWM-3</b>
CHECKED BY	JAW	SHEET	
DRAWN BY	SPM	<b>3</b>	
DATE	6-10-2022	AS NOTED	
SCALE	AS NOTED		
PROJ. NO.	00064-00054	OF	<b>10</b>



PROJECT INFORMATION:  
FILE PATH: C:\PROJECTS\OCCO\0004\Plans\  
FILE NAME: OCCO-0004-SWM.dwg  
DATE: 6/10/2022 9:55AM  
LAST SAVE BY: Shadong

DISCLAIMER: ALL RIGHTS RESERVED. THE COPIING OR REUSE  
OF THIS DOCUMENT OR PORTIONS THEREOF FOR OTHER THAN THE ORIGINAL PROJECT  
OR THE PURPOSE ORIGINALLY INTENDED, WITHOUT THE WRITTEN PERMISSION OF TAM  
ASSOCIATES IS PROHIBITED.



- CAMPUS BUILDING LEGEND:**
- |  |   |  |
|--|---|--|
| 1. ADMIN - Administration                      | 10. CONF - Conference Center                  | 29. HPEC - Health and Human Performance Center     |
| 2. BART - John C. Bartlett, Jr. Hall           | 11. GRUN - Grunin Center A & B                | 30. SNC - Security                                 |
| 3. LIBR - Library                              | 12. PAA - Performing Arts Academy             | 40. KIDS - Ocean Inc Kids Child Development Center |
| 4. CLCT - Continuous Learning Center           | 13. PLAN - Robert J Novins Planetarium        | 41. Field House                                    |
| 5. INST - Instructional Building               | 21. CHP - Combined Heating and Power Plant    | 65. MB - Maintenance Building                      |
| 6. TVS - TV Studio                             | 22. ICCT - Instructional Computer Center      | 66. FMB - Facilities Management Building           |
| 7. RUSS - W. Kable Russell Building            | 23. OITE - Information Technology             | 67. ADSB - Administration Support Building         |
| 8. LARS - Jon and Judith Larson Student Center | 25. TECH - Technology Building                | 101. GATE - Gateway Building                       |
| 9. SEB - Student Enrollment Building           | 27. HIER - William T. Hering Science Building | 102. HOVN - H. Hovnanian Health Sciences Building  |

- BASEMAP LEGEND:**
- |  |                      |
|--|----------------------|
|  | Storm Pipe           |
|  | Fence                |
|  | 150' Wetlands Buffer |
|  | 50' Wetlands Buffer  |
|  | Wetlands Boundary    |
|  | Swamp Boundary       |
|  | Deciduous Trees      |
|  | Evergreen Trees      |
|  | Wooded Areas         |
|  | Stormwater Basin     |
|  | Wayfinding Sign      |
- Scale: 1" = 30'

OCEAN COUNTY COLLEGE OCEAN COUNTY COLLEGE STORMWATER MANAGEMENT PLANS TOWNSHIP OF TOMS RIVER, OCEAN COUNTY, NEW JERSEY		DESIGNED BY SPM CHECKED BY JAW DRAWN BY SPM DATE 6-10-2022 SCALE AS NOTED PROJ. NO. OCCO-00054	REVISIONS BY DATE NO. DATE NO.	DATE 6-10-2022 LICENSED PROFESSIONAL ENGINEER STATE OF NJ LICENSE NO. GE49287	STORMWATER MANAGEMENT PLAN - 4 SHEET 4 OF 10
---	--	---	---	--	---

YOUR GOALS. OUR MISSION.

1144 HOOPER AVENUE, SUITE 202  
TOMS RIVER, NJ 08753  
TEL 732-473-3400  
FAX 732-473-3408

NEW JERSEY BOARD OF PROFESSIONAL ENGINEERS  
AND LAND SURVEYORS  
CERTIFICATE OF AUTHORIZATION 260278150

OFFICES LOCATED IN:  
CALIFORNIA, INDIANA, KENTUCKY,  
MASSACHUSETTS, MICHIGAN, NEW JERSEY,  
OHIO AND PENNSYLVANIA



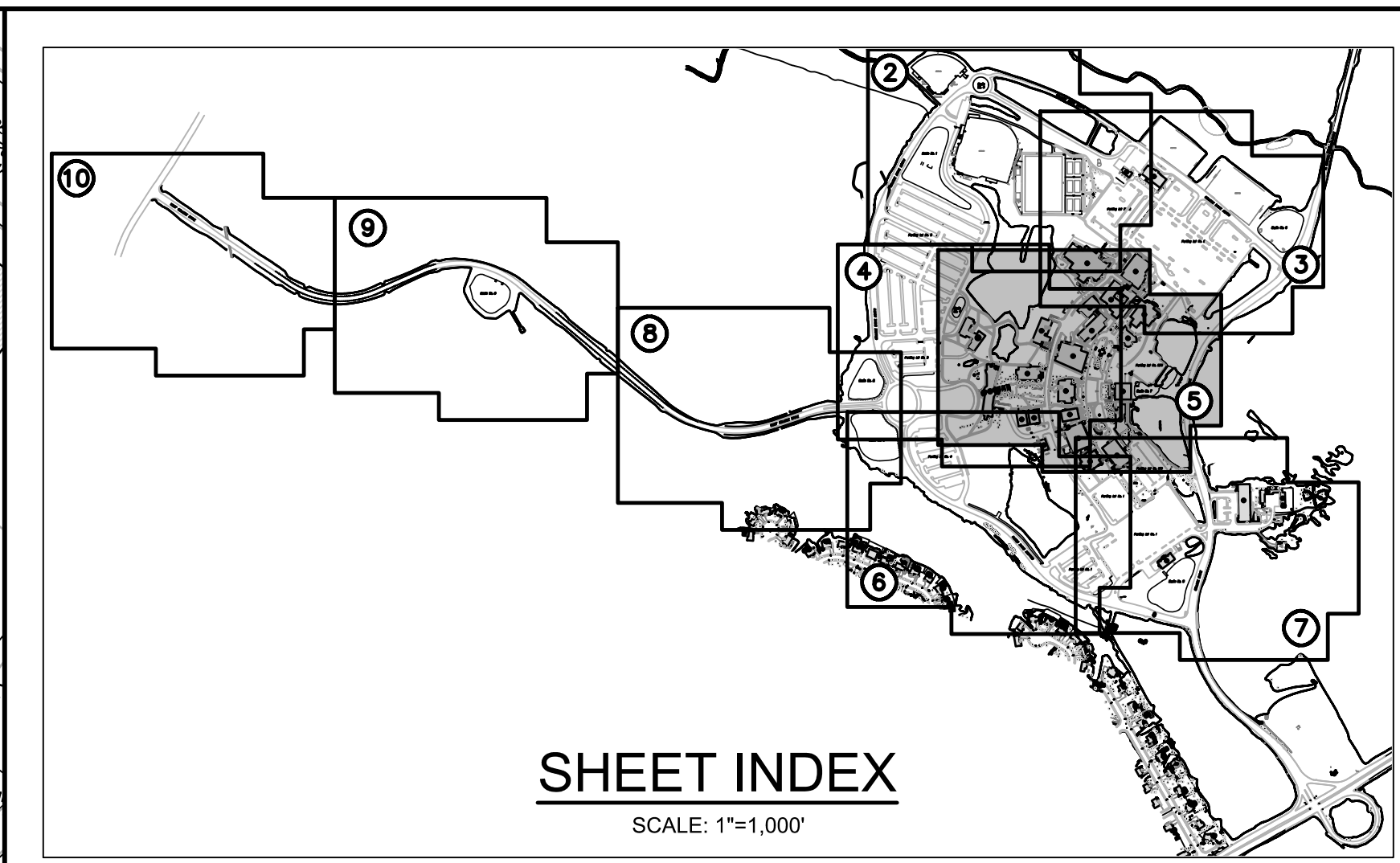
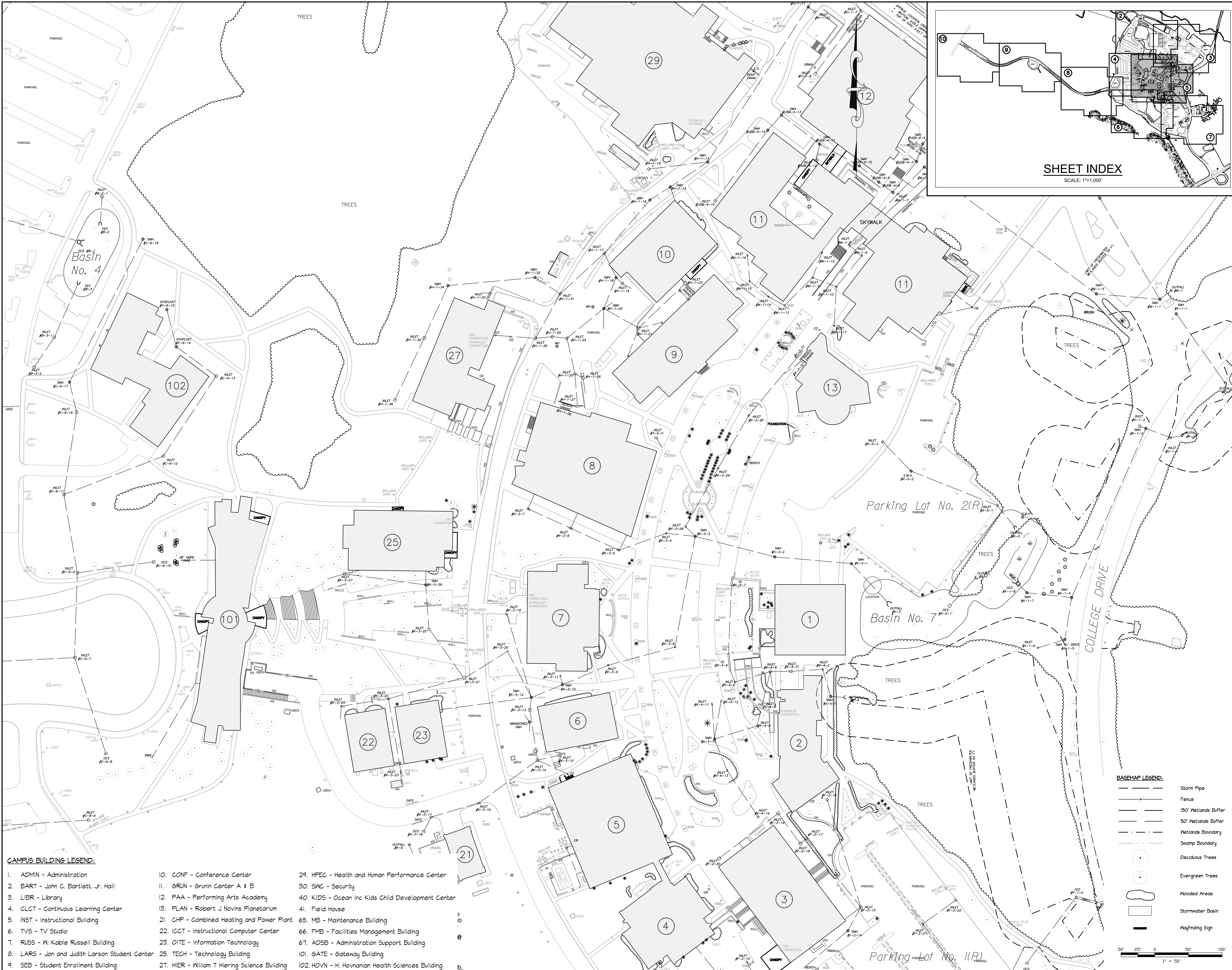
PROJECT INFORMATION:  
FILE PATH: C:\Projects\OCCO\0004\Plans\  
FILE NAME: OCCO-0004-SWM.dwg  
DATE: 6/10/2022 9:58AM  
LAST SAVE BY: Shading

DESIGNED BY: SPM  
CHECKED BY: JAW  
DRAWN BY: SPM  
DATE: 6-10-2022  
SCALE: AS NOTED  
PROJ. NO.: OCCO-00054

- CAMPUS BUILDING LEGEND:**
- ADMIN - Administration
  - BART - John C. Bartlett, Jr. Hall
  - LIBR - Library
  - CLCT - Continuous Learning Center
  - INST - Instructional Building
  - TVS - TV Studio
  - RUS5 - W. Kable Russell Building
  - LARS - Jon and Judith Larson Student Center
  - SEB - Student Enrollment Building
  - CONF - Conference Center
  - GRUN - Grunin Center A & B
  - PAA - Performing Arts Academy
  - PLAN - Robert J Novins Planetarium
  - CHP - Combined Heating and Power Plant
  - ICCT - Instructional Computer Center
  - OITE - Information Technology
  - TECH - Technology Building
  - HIER - William T. Hering Science Building
  - HPEG - Health and Human Performance Center
  - SNC - Security
  - KIDS - Ocean Inc Kids Child Development Center
  - Field House
  - FMB - Facilities Management Building
  - ADSB - Administration Support Building
  - GATE - Gateway Building
  - HOVN - H. Hovnanian Health Sciences Building

- CONF - Conference Center
- GRUN - Grunin Center A & B
- PAA - Performing Arts Academy
- PLAN - Robert J Novins Planetarium
- CHP - Combined Heating and Power Plant
- ICCT - Instructional Computer Center
- OITE - Information Technology
- TECH - Technology Building
- HIER - William T. Hering Science Building

- HPEG - Health and Human Performance Center
- SNC - Security
- KIDS - Ocean Inc Kids Child Development Center
- Field House
- FMB - Facilities Management Building
- ADSB - Administration Support Building
- GATE - Gateway Building
- HOVN - H. Hovnanian Health Sciences Building



- BASEMAP LEGEND:**
- Storm Pipe
  - Fence
  - 150' Wetlands Buffer
  - 50' Wetlands Buffer
  - Wetlands Boundary
  - Swamp Boundary
  - Deciduous Trees
  - Evergreen Trees
  - Wooded Areas
  - Stormwater Basin
  - Wayfinding Sign

50' 25' 0 50' 100'  
1" = 50'

JASON A. WORTH, P.E.  
CONSULTING ENGINEER

6-10-2022  
LICENSED PROFESSIONAL ENGINEER  
STATE OF NJ LICENSE NO. GE49287

OCEAN COUNTY COLLEGE  
OCEAN COUNTY COLLEGE  
STORMWATER MANAGEMENT PLAN  
TOWNSHIP OF TOMS RIVER, OCEAN COUNTY, NEW JERSEY



DESIGNED BY: SPM  
CHECKED BY: JAW  
DRAWN BY: SPM  
DATE: 6-10-2022  
SCALE: AS NOTED  
PROJ. NO.: OCCO-00054

DRAWING  
**SWM-5**  
SHEET  
**5**  
OF 10



COPYRIGHT 2022, T&M ASSOCIATES - ALL RIGHTS RESERVED. THE COPYING OR REUSE OF THIS DOCUMENT OR PORTIONS THEREOF, FOR OTHER THAN THE ORIGINAL PROJECT OR THE PURPOSE ORIGINALLY INTENDED, WITHOUT THE WRITTEN PERMISSION OF T&M ASSOCIATES IS PROHIBITED.



- |  |  |  |
|--|--|--|
| 1. ADMIN - Administration                      | 10. CONF - Conference Center                 | 29. HPEC - Health and Human Performance Center     |
| 2. BART - John C. Bartlett, Jr. Hall           | 11. GRUN - Grunin Center A & B               | 30. SNC - Security                                 |
| 3. LIBR - Library                              | 12. PAA - Performing Arts Academy            | 40. KIDS - Ocean Inc Kids Child Development Center |
| 4. CLGT - Continuous Learning Center           | 13. PLAN - Robert J. Novins Planetarium      | 41. Field House                                    |
| 5. INST - Instructional Building               | 21. CHP - Combined Heating and Power Plant   | 65. MB - Maintenance Building                      |
| 6. TVS - TV Studio                             | 22. ICGT - Instructional Computer Center     | 66. FMB - Facilities Management Building           |
| 7. RUSS - W. Kable Russell Building            | 23. OITE - Information Technology            | 67. ADSE - Administration Support Building         |
| 8. LARS - Jon and Judith Larson Student Center | 25. TECH - Technology Building               | 101. GATE - Gateway Building                       |
| 9. SEB - Student Enrollment Building           | 27. HER - William T. Hering Science Building | 102. HOVN - H. Hovnanian Health Sciences Building  |




SCALE: 1"=1,000'

**JASON A. WORTH, P.E.**  
CONSULTING ENGINEER

6-10-2022  
 LICENSED PROFESSIONAL ENGINEER  
 STATE OF NJ LICENSE No. GE49287

OCEAN COUNTY COLLEGE  
OCEAN COUNTY COLLEGE  
STORMWATER MANAGEMENT PLANS  
TOWNSHIP OF TOMS RIVER, OCEAN COUNTY, NEW JERSEY

## STORMWATER MANAGEMENT PLAN - 6



1144 HOOPER AVENUE, SUITE 202  
TOMS RIVER, NJ 08753  
TEL 732-473-3400  
FAX 732-473-3408

OFFICES LOCATED IN:  
CALIFORNIA, INDIANA, KENTUCKY,  
MASSACHUSETTS, MICHIGAN, NEW JERSEY,  
OHIO AND PENNSYLVANIA

DESIGNED BY	SPM	DRAWING	<b>SWM-6</b>
CHECKED BY	JAW		
DRAWN BY	SPM	SHEET	<b>6</b>
DATE	6-10-2022		
SCALE	AS NOTED		
PROJ. NO.	00CC-00054		
			<b>10</b>

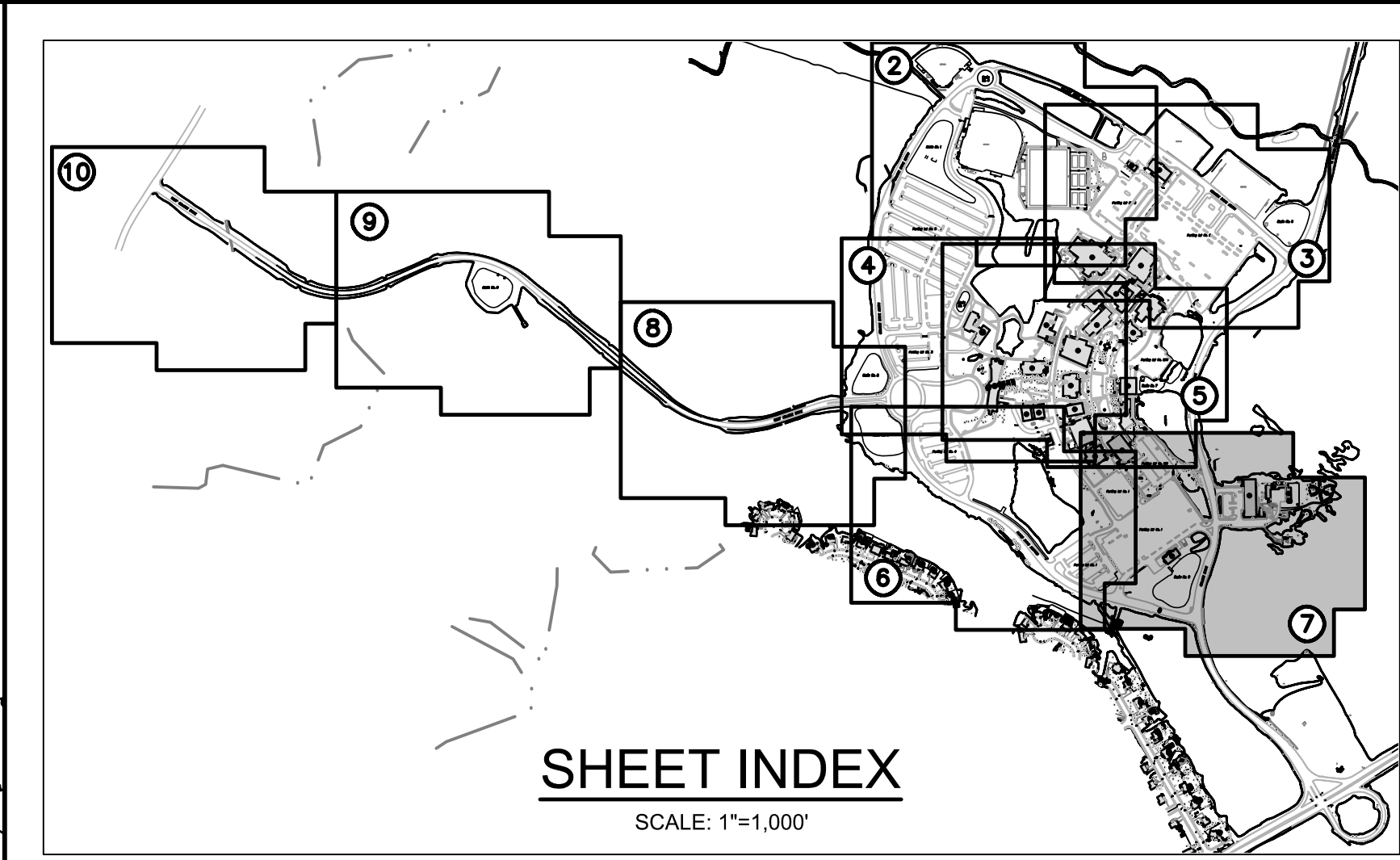
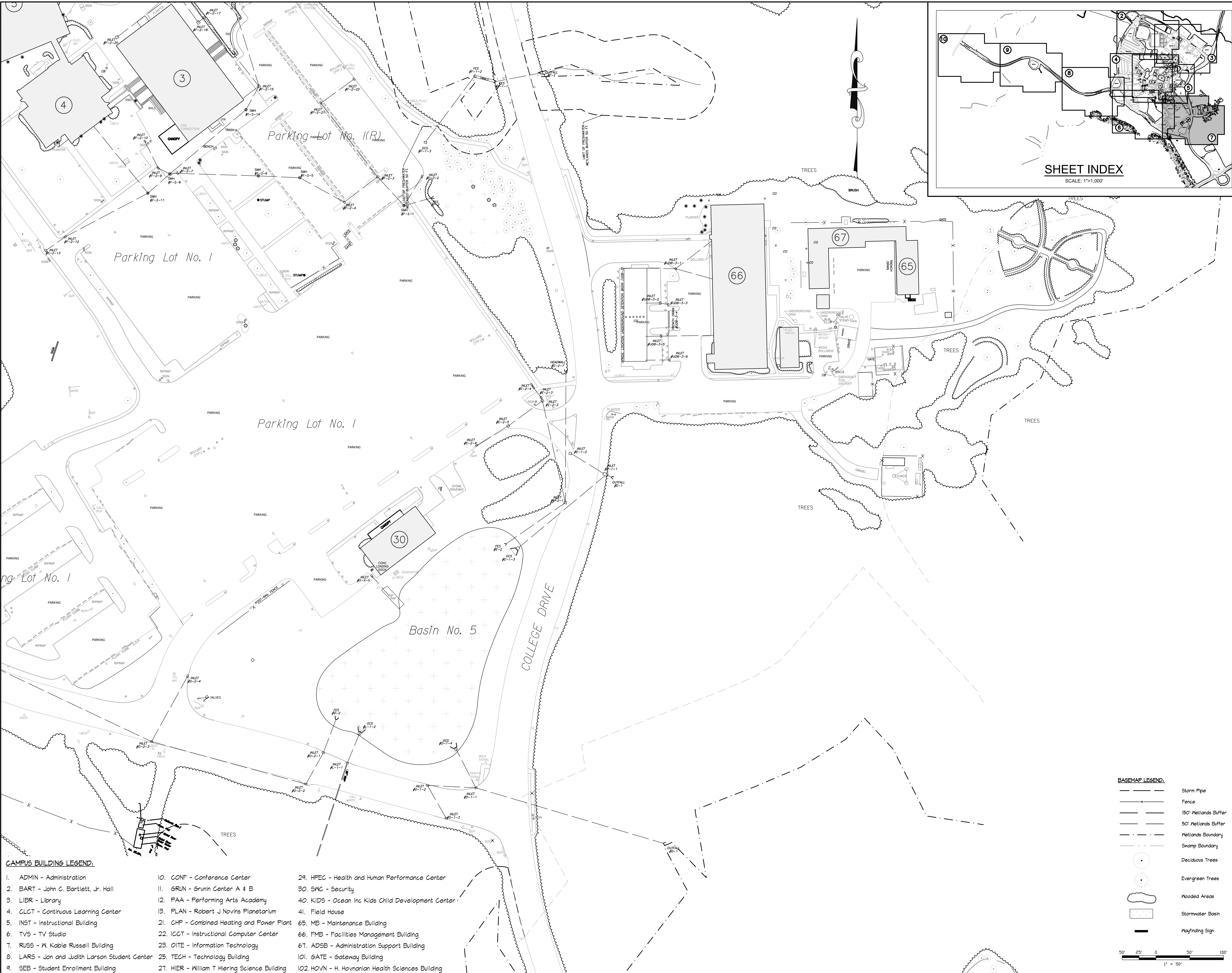


PROJECT INFORMATION:  
FILE PATH: C:\Projects\OCCO\0004\Plans\  
FILE NAME: OCCO-0004-SWM.dwg  
DATE: 28 Jun 2022, 9:55AM  
LAST SAVE BY: Shading

DISCLAIMER: ALL RIGHTS RESERVED. THE COPYING OR REUSE  
OF THIS DOCUMENT OR PORTIONS THEREOF, FOR OTHER THAN THE ORIGINAL PROJECT  
OR THE PURPOSE ORIGINALLY INTENDED, WITHOUT THE WRITTEN PERMISSION OF T&M  
ASSOCIATES IS PROHIBITED.

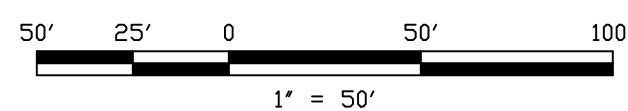
#### CAMPUS BUILDING LEGEND:

- |  |  |  |
|--|--|--|
| 1. ADMIN - Administration                      | 10. CONF - Conference Center                   | 29. HPEC - Health and Human Performance Center     |
| 2. BART - John C. Bartlett, Jr. Hall           | 11. GRUN - Grunin Center A & B                 | 30. SNC - Security                                 |
| 3. LIBR - Library                              | 12. PAA - Performing Arts Academy              | 40. KIDS - Ocean Inc Kids Child Development Center |
| 4. CLCT - Continuous Learning Center           | 13. PLAN - Robert J Novins Planetarium         | 41. Field House                                    |
| 5. INST - Instructional Building               | 21. CHP - Combined Heating and Power Plant     | 65. MB - Maintenance Building                      |
| 6. TVS - TV Studio                             | 22. ICCT - Instructional Computer Center       | 66. FMB - Facilities Management Building           |
| 7. RUSS - W. Kable Russell Building            | 23. OITE - Information Technology              | 67. ADSB - Administration Support Building         |
| 8. LARS - Jon and Judith Larson Student Center | 25. TECH - Technology Building                 | 101. GATE - Gateway Building                       |
| 9. SEB - Student Enrollment Building           | 27. HIER - William T. Hiering Science Building | 102. HOVN - H. Hovnanian Health Sciences Building  |



#### BASEMAP LEGEND:

- |  |                      |
|--|----------------------|
|  | Storm Pipe           |
|  | Fence                |
|  | 150' Wetlands Buffer |
|  | 50' Wetlands Buffer  |
|  | Wetlands Boundary    |
|  | Swamp Boundary       |
|  | Deciduous Trees      |
|  | Evergreen Trees      |
|  | Wooded Areas         |
|  | Stormwater Basin     |
|  | Wayfinding Sign      |



JASON A. WORTH, P.E.  
CONSULTING ENGINEER

6-10-2022  
LICENSED PROFESSIONAL ENGINEER  
STATE OF NJ LICENSE No. GE49287

OCEAN COUNTY COLLEGE  
OCEAN COUNTY COLLEGE  
STORMWATER MANAGEMENT PLANS  
TOWNSHIP OF TOMS RIVER, OCEAN COUNTY, NEW JERSEY

STORMWATER MANAGEMENT PLAN - 7



NEW JERSEY BOARD OF PROFESSIONAL ENGINEERS  
AND LAND SURVEYORS  
CERTIFICATE OF AUTHORIZATION 282078150

OFFICES LOCATED IN:  
CALIFORNIA, INDIANA, KENTUCKY,  
MASSACHUSETTS, MICHIGAN, NEW JERSEY,  
OHIO AND PENNSYLVANIA

DESIGNED BY	SPM	DRAWING	SWM-7
CHECKED BY	JAW	SHEET	7
DRAWN BY	SPM	DATE	6-10-2022
SCALE	AS NOTED	PROJ. NO.	OCCO-00054
		OF	10

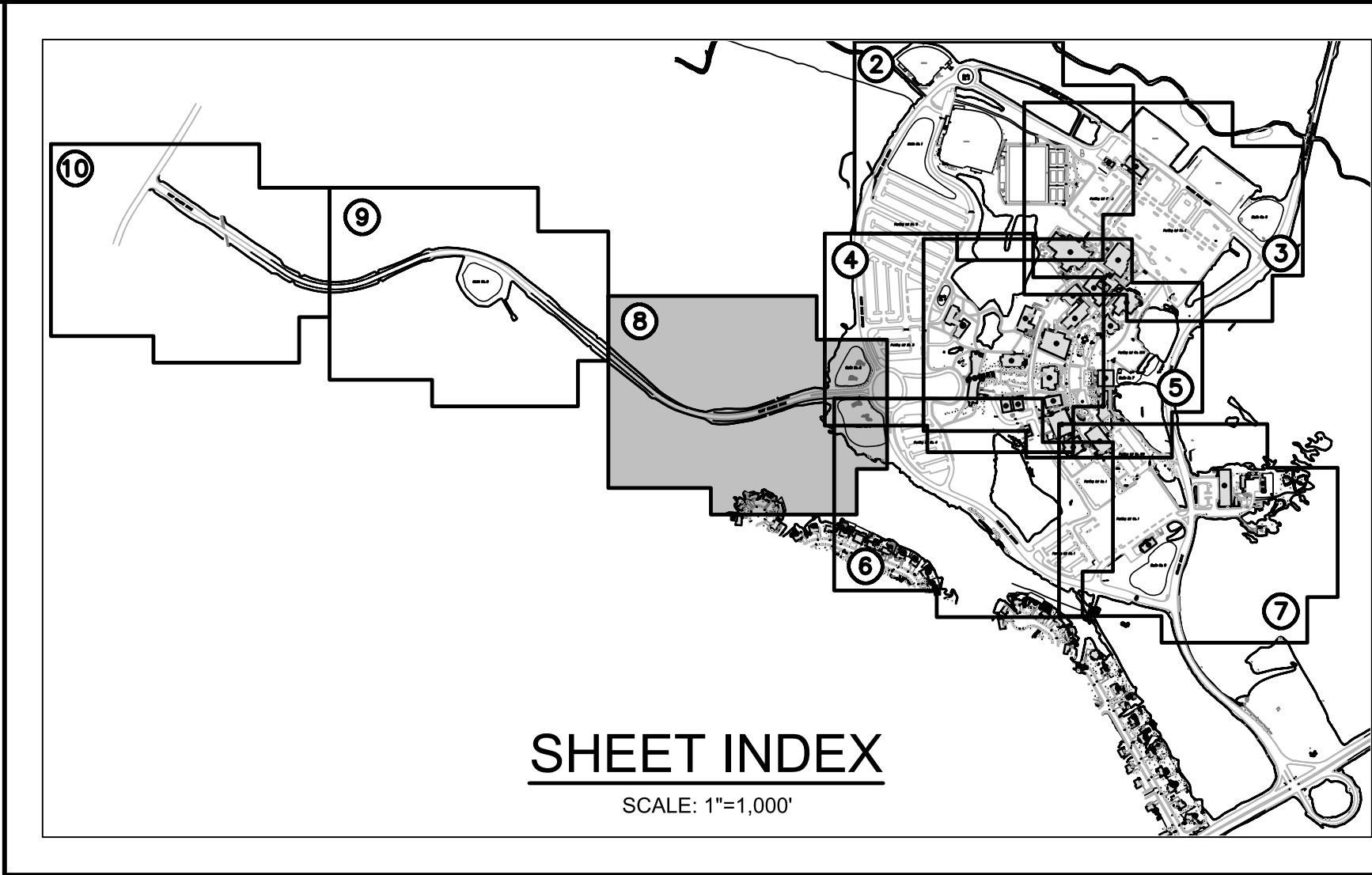
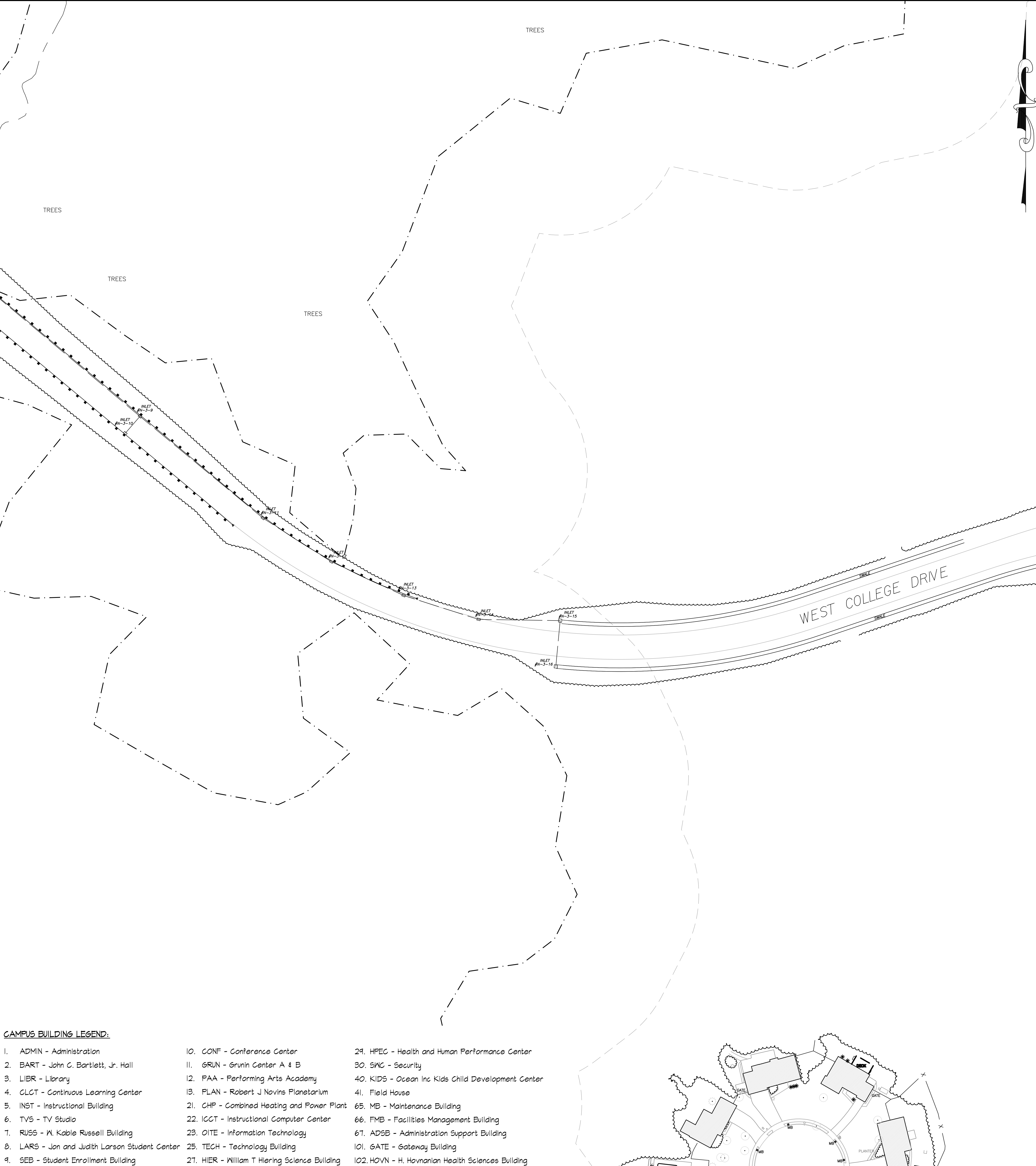


PROJECT INFORMATION:  
FILE PATH: C:\Projects\OCCC\0004\Plans\  
FILE NAME: 0004-0004-SWM.dwg  
DATE: 28 Jun 2022, 9:58AM  
LAST SAVE BY: Shading

DISCLAIMER: ALL RIGHTS RESERVED. THE COPYING OR REUSE  
OF THIS DOCUMENT OR PORTIONS THEREOF, FOR OTHER THAN THE ORIGINAL PROJECT  
OR THE PURPOSE ORIGINALLY INTENDED, WITHOUT THE WRITTEN PERMISSION OF T&M  
ASSOCIATES IS PROHIBITED.

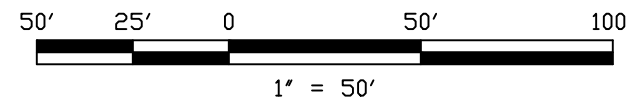
CAMPUS BUILDING LEGEND:

- |  |  |  |
|--|--|--|
| 1. ADMIN - Administration                      | 10. CONF - Conference Center                   | 29. HPEG - Health and Human Performance Center     |
| 2. BART - John C. Bartlett, Jr. Hall           | 11. GRUN - Grunin Center A & B                 | 30. SNC - Security                                 |
| 3. LIBR - Library                              | 12. PAA - Performing Arts Academy              | 40. KIDS - Ocean Inc Kids Child Development Center |
| 4. CLCT - Continuous Learning Center           | 13. PLAN - Robert J Novins Planetarium         | 41. Field House                                    |
| 5. INST - Instructional Building               | 21. CHP - Combined Heating and Power Plant     | 65. MB - Maintenance Building                      |
| 6. TVS - TV Studio                             | 22. ICCT - Instructional Computer Center       | 66. FMB - Facilities Management Building           |
| 7. RUSS - W. Kable Russell Building            | 23. OITE - Information Technology              | 67. ADSB - Administration Support Building         |
| 8. LARS - Jon and Judith Larson Student Center | 25. TECH - Technology Building                 | 101. GATE - Gateway Building                       |
| 9. SEB - Student Enrollment Building           | 27. HIER - William T. Hiering Science Building | 102. HOVN - H. Hovnanian Health Sciences Building  |



BASEMAP LEGEND:

- |   |                      |
|---|----------------------|
| — | Storm Pipe           |
| — | Fence                |
| — | 150' Wetlands Buffer |
| — | 50' Wetlands Buffer  |
| — | Wetlands Boundary    |
| — | Swamp Boundary       |
| • | Deciduous Trees      |
| • | Evergreen Trees      |
| • | Wooded Areas         |
| • | Stormwater Basin     |
| — | Wayfinding Sign      |



JASON A. WORTH, P.E.  
CONSULTING ENGINEER

6-10-2022  
LICENSED PROFESSIONAL ENGINEER  
STATE OF NJ LICENSE No. GE49287

OCEAN COUNTY COLLEGE  
OCEAN COUNTY COLLEGE  
STORMWATER MANAGEMENT PLANS  
TOWNSHIP OF TOMS RIVER, OCEAN COUNTY, NEW JERSEY

STORMWATER MANAGEMENT PLAN - 8

**AND**  
YOUR GOALS. OUR MISSION.  
1144 HOOPER AVENUE, SUITE 202  
TOMS RIVER, NJ 08753  
TEL 732-473-3400  
FAX 732-473-3408

NEW JERSEY BOARD OF PROFESSIONAL ENGINEERS  
AND LAND SURVEYORS  
CERTIFICATE OF AUTHORIZATION 2802078150

OFFICES LOCATED IN:  
CALIFORNIA, INDIANA, KENTUCKY,  
MASSACHUSETTS, MICHIGAN, NEW JERSEY,  
OHIO AND PENNSYLVANIA

DESIGNED BY	SPM	DRAWING	SWM-8
CHECKED BY	JAW	SHEET	8
DRAWN BY	SPM	DATE	6-10-2022
SCALE	AS NOTED	PROJ. NO.	0004-00054
		OF	10

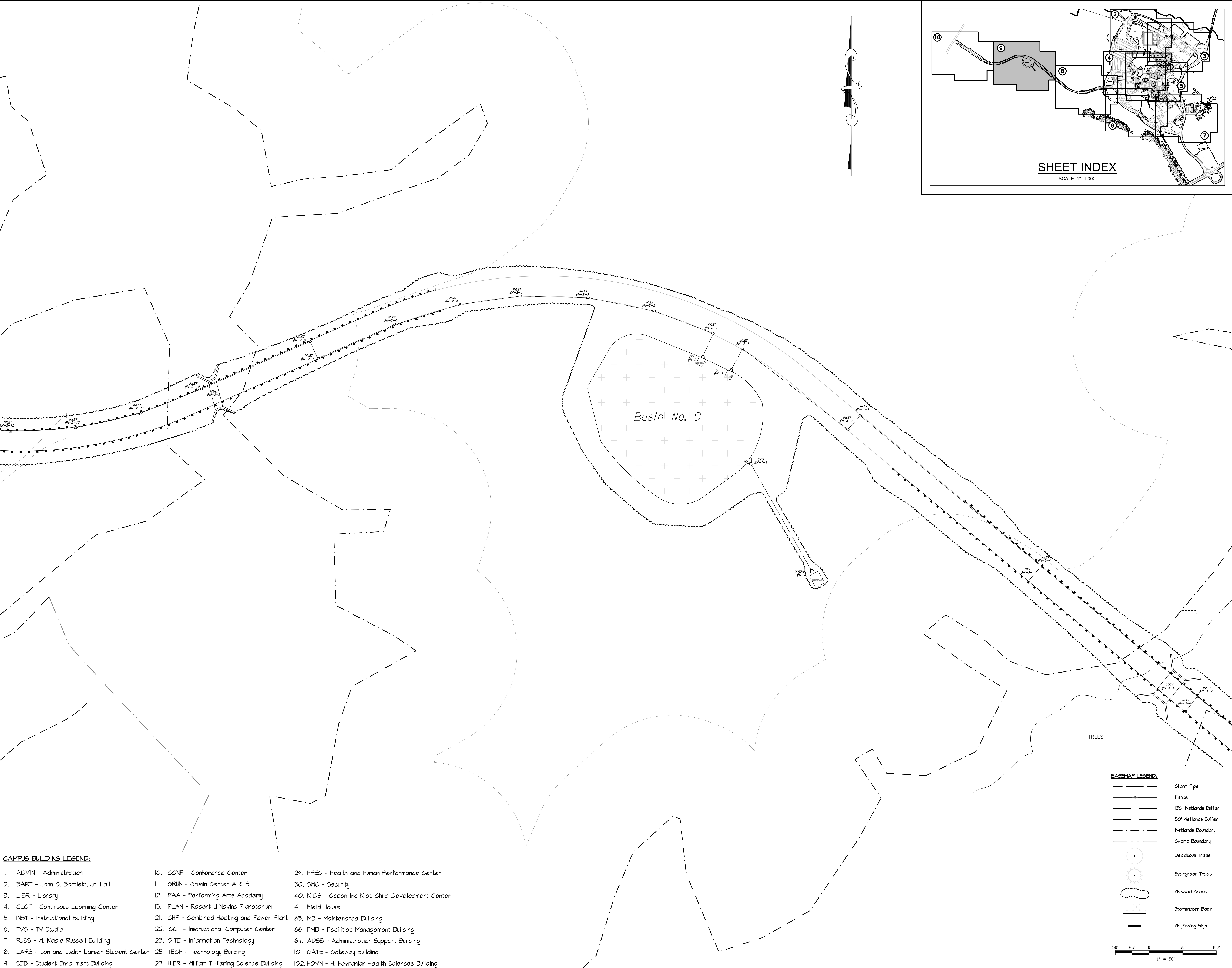


PROJECT INFORMATION:  
FILE PATH: C:\Projects\OCCC\00064\Plans\  
FILE NAME: OCCC-00064-SWM.dwg  
LAST SAVE BY: Shading  
LAST SAVE DATE: 28 Jun 2022, 9:55AM

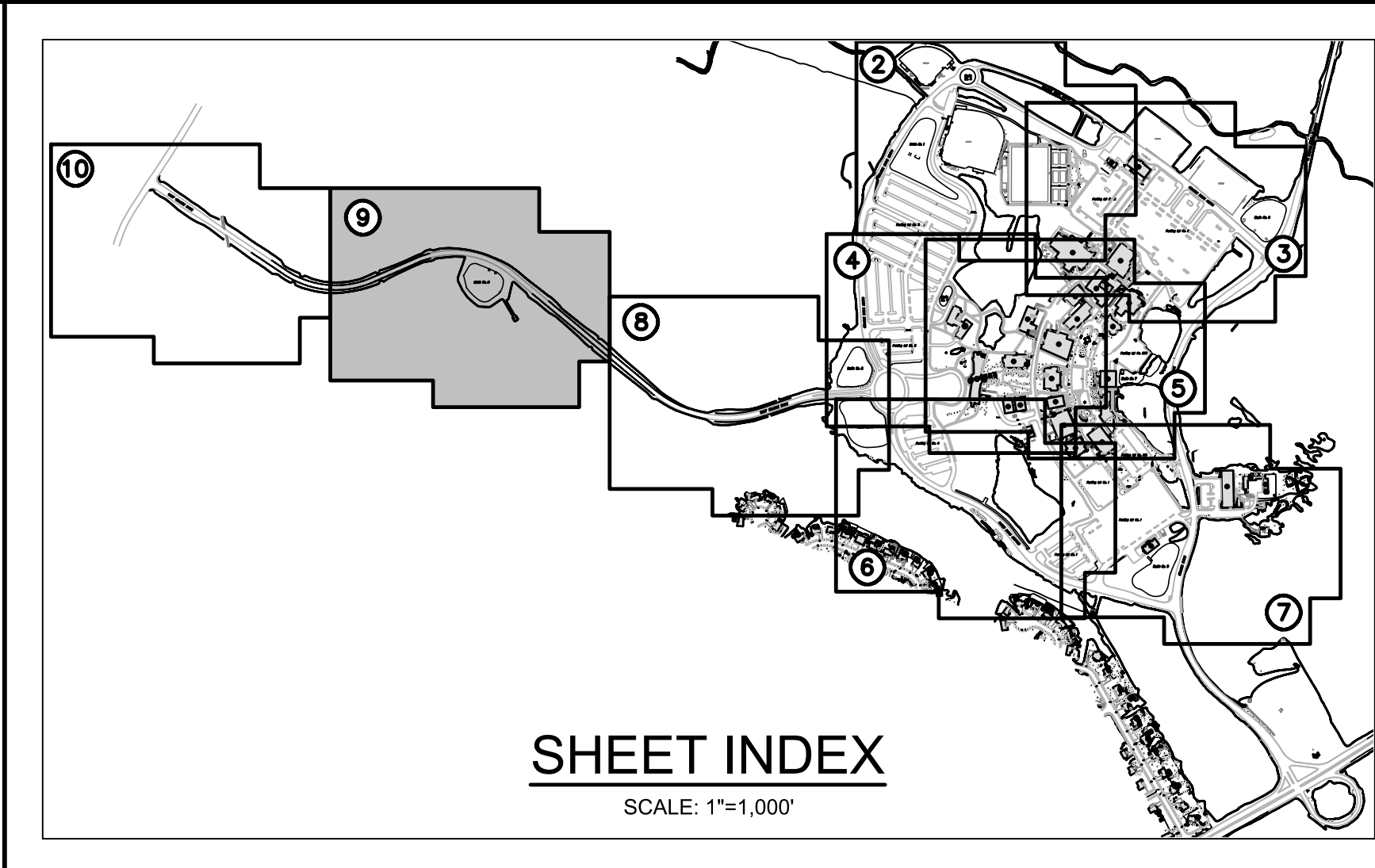
Copyright 2022, T&M Associates, Inc. All Rights Reserved. The copying, or reuse  
of this document or portions thereof, for other than the original project  
or the purpose originally intended, without the written permission of T&M  
Associates, is prohibited.

CAMPUS BUILDING LEGEND:

- |  |   |  |
|--|---|--|
| 1. ADMIN - Administration                      | 10. CONF - Conference Center                  | 29. HPEG - Health and Human Performance Center     |
| 2. BART - John C. Bartlett, Jr. Hall           | 11. GRUN - Grunin Center A & B                | 30. SNC - Security                                 |
| 3. LIBR - Library                              | 12. PAA - Performing Arts Academy             | 40. KIDS - Ocean Inc Kids Child Development Center |
| 4. CLCT - Continuous Learning Center           | 13. PLAN - Robert J Novins Planetarium        | 41. Field House                                    |
| 5. INST - Instructional Building               | 21. CHP - Combined Heating and Power Plant    | 65. MB - Maintenance Building                      |
| 6. TVS - TV Studio                             | 22. ICCT - Instructional Computer Center      | 66. FMB - Facilities Management Building           |
| 7. RUSS - W. Kable Russell Building            | 23. OITE - Information Technology             | 67. ADSB - Administration Support Building         |
| 8. LARS - Jon and Judith Larson Student Center | 25. TECH - Technology Building                | 101. GATE - Gateway Building                       |
| 9. SEB - Student Enrollment Building           | 27. HIER - William T. Hering Science Building | 102. HOVN - H. Hovnanian Health Sciences Building  |



- BASEMAP LEGEND:**
- |  |                      |
|--|----------------------|
|  | Storm Pipe           |
|  | Fence                |
|  | 150' Wetlands Buffer |
|  | 50' Wetlands Buffer  |
|  | Wetlands Boundary    |
|  | Swamp Boundary       |
|  | Deciduous Trees      |
|  | Evergreen Trees      |
|  | Wooded Areas         |
|  | Stormwater Basin     |
|  | Wayfinding Sign      |
- 50' 25' 0 50' 100'  
1" = 50'



JASON A. WORTH, P.E.  
CONSULTING ENGINEER

6-10-2022  
LICENSED PROFESSIONAL ENGINEER  
STATE OF NJ LICENSE No. GE49287

OCEAN COUNTY COLLEGE  
OCEAN COUNTY COLLEGE  
STORMWATER MANAGEMENT PLANS  
TOWNSHIP OF TOMS RIVER, OCEAN COUNTY, NEW JERSEY  
STORMWATER MANAGEMENT PLAN - 9

**T&M**  
YOUR GOALS. OUR MISSION.  
1144 WOOPER AVENUE, SUITE 202  
TOMS RIVER, NJ 08753  
TEL 732-473-3400  
FAX 732-473-3408  
NEW JERSEY BOARD OF PROFESSIONAL ENGINEERS  
AND LAND SURVEYORS  
CERTIFICATE OF AUTHORIZATION 282078150  
OFFICES LOCATED IN:  
CALIFORNIA, INDIANA, KENTUCKY,  
MASSACHUSETTS, MICHIGAN, NEW JERSEY,  
OHIO AND PENNSYLVANIA

DESIGNED BY	SPM	DRAWING	SWM-9
CHECKED BY	JAW	SHEET	9
DRAWN BY	SPM	DATE	6-10-2022
SCALE	AS NOTED	PROJECT NO.	OCCC-00064
		OF	10

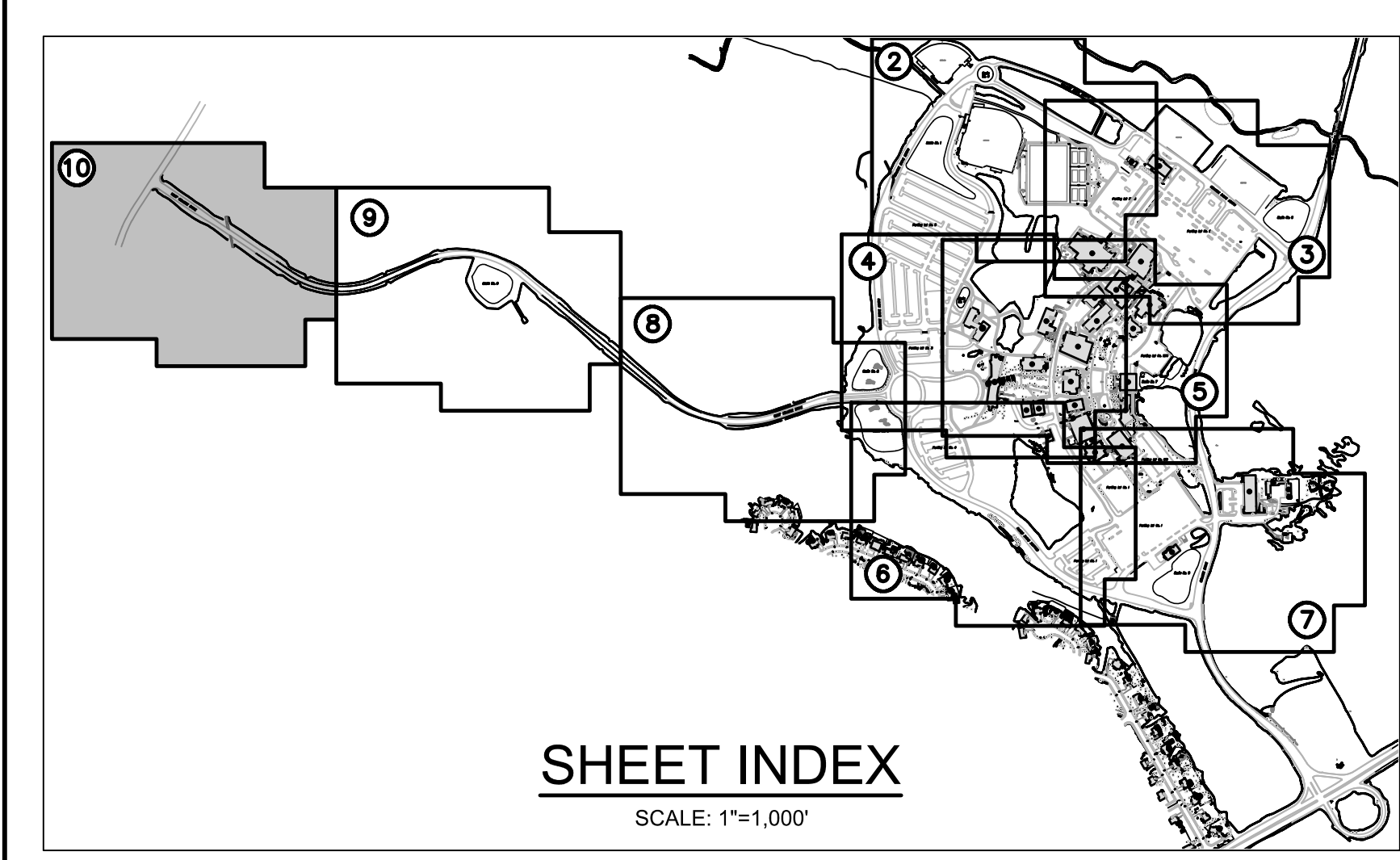
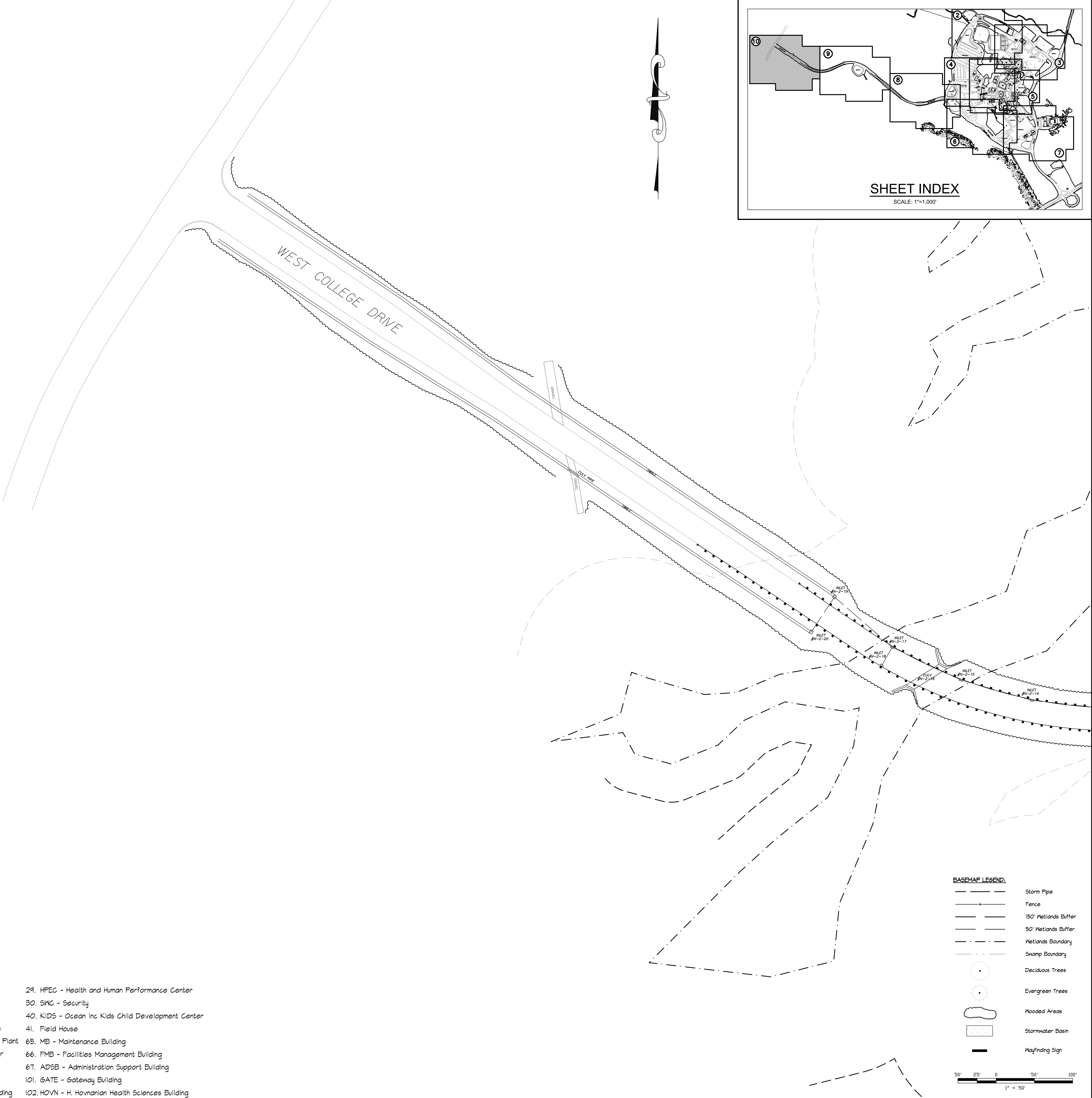


PROJECT INFORMATION:  
FILE PATH: C:\Projects\OCCO\0004\A-Plans\  
FILE NAME: OCCO-0004-A-SWM.dwg  
LAST SAVE DATE: 28 Jun 2022, 9:58AM  
LAST SAVE BY: Shading

REPRODUCTION OF THIS DOCUMENT OR PORTIONS THEREOF FOR OTHER THAN THE ORIGINAL PROJECT ASSOCIATES IS PROHIBITED.

CAMPUS BUILDING LEGEND:

- |  |  |  |
|--|--|--|
| 1. ADMIN - Administration                      | 10. CONF - Conference Center                   | 29. HPEG - Health and Human Performance Center     |
| 2. BART - John C. Bartlett, Jr. Hall           | 11. GRUN - Grunin Center A & B                 | 30. SNC - Security                                 |
| 3. LIBR - Library                              | 12. PAA - Performing Arts Academy              | 40. KIDS - Ocean Inc Kids Child Development Center |
| 4. CLCT - Continuous Learning Center           | 13. PLAN - Robert J Novins Planetarium         | 41. Field House                                    |
| 5. INST - Instructional Building               | 21. CHP - Combined Heating and Power Plant     | 65. MB - Maintenance Building                      |
| 6. TVS - TV Studio                             | 22. ICCT - Instructional Computer Center       | 66. FMB - Facilities Management Building           |
| 7. RUSS - W. Kable Russell Building            | 23. OITE - Information Technology              | 67. ADSB - Administration Support Building         |
| 8. LARS - Jon and Judith Larson Student Center | 25. TECH - Technology Building                 | 101. GATE - Gateway Building                       |
| 9. SEB - Student Enrollment Building           | 27. HIER - William T. Hiering Science Building | 102. HOVN - H. Hovnanian Health Sciences Building  |



- BASEMAP LEGEND:**
- |  |                      |
|--|----------------------|
|  | Storm Pipe           |
|  | Fence                |
|  | 150' Wetlands Buffer |
|  | 50' Wetlands Buffer  |
|  | Wetlands Boundary    |
|  | Swamp Boundary       |
|  | Deciduous Trees      |
|  | Evergreen Trees      |
|  | Wooded Areas         |
|  | Stormwater Basin     |
|  | Wayfinding Sign      |
- 50' 25' 0 50' 100'  
1" = 50'

JASON A. WORTH, P.E.  
CONSULTING ENGINEER

6-10-2022  
LICENSED PROFESSIONAL ENGINEER  
STATE OF NJ LICENSE No. GE49287

OCEAN COUNTY COLLEGE  
OCEAN COUNTY COLLEGE  
STORMWATER MANAGEMENT PLANS  
TOWNSHIP OF TOMS RIVER, OCEAN COUNTY, NEW JERSEY

STORMWATER MANAGEMENT PLAN - 10



NEW JERSEY BOARD OF PROFESSIONAL ENGINEERS  
AND LAND SURVEYORS  
CERTIFICATE OF AUTHORIZATION 2820781501

OFFICES LOCATED IN:  
CALIFORNIA, INDIANA, KENTUCKY,  
MASSACHUSETTS, MICHIGAN, NEW JERSEY,  
OHIO AND PENNSYLVANIA

DESIGNED BY SPM	DRAWING SWM-10
CHECKED BY JAW	SHEET 10
DRAWN BY SPM	OF 10
DATE 6-10-2022	
SCALE AS NOTED	
PROJ. NO. OCCO-00054	